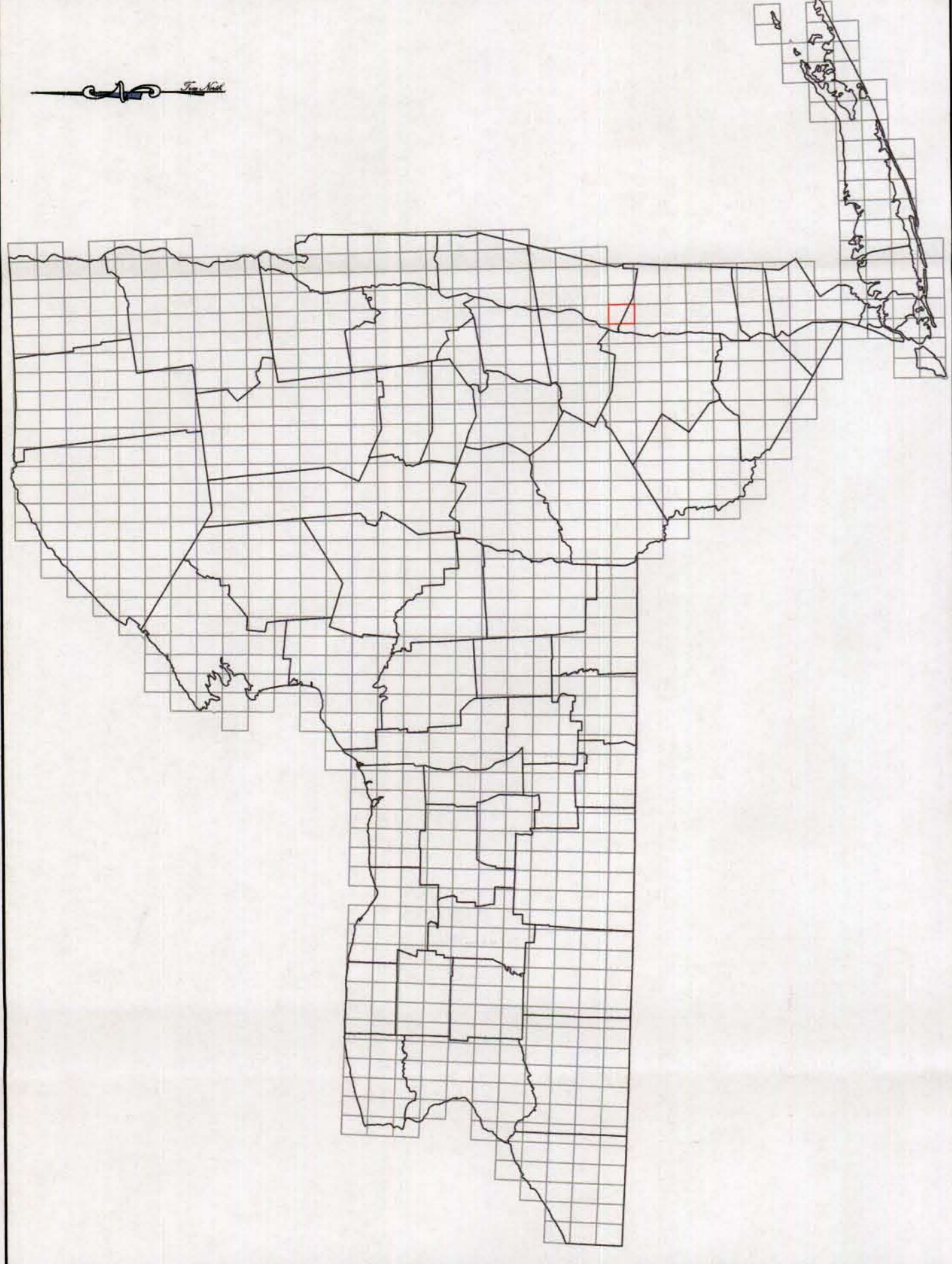
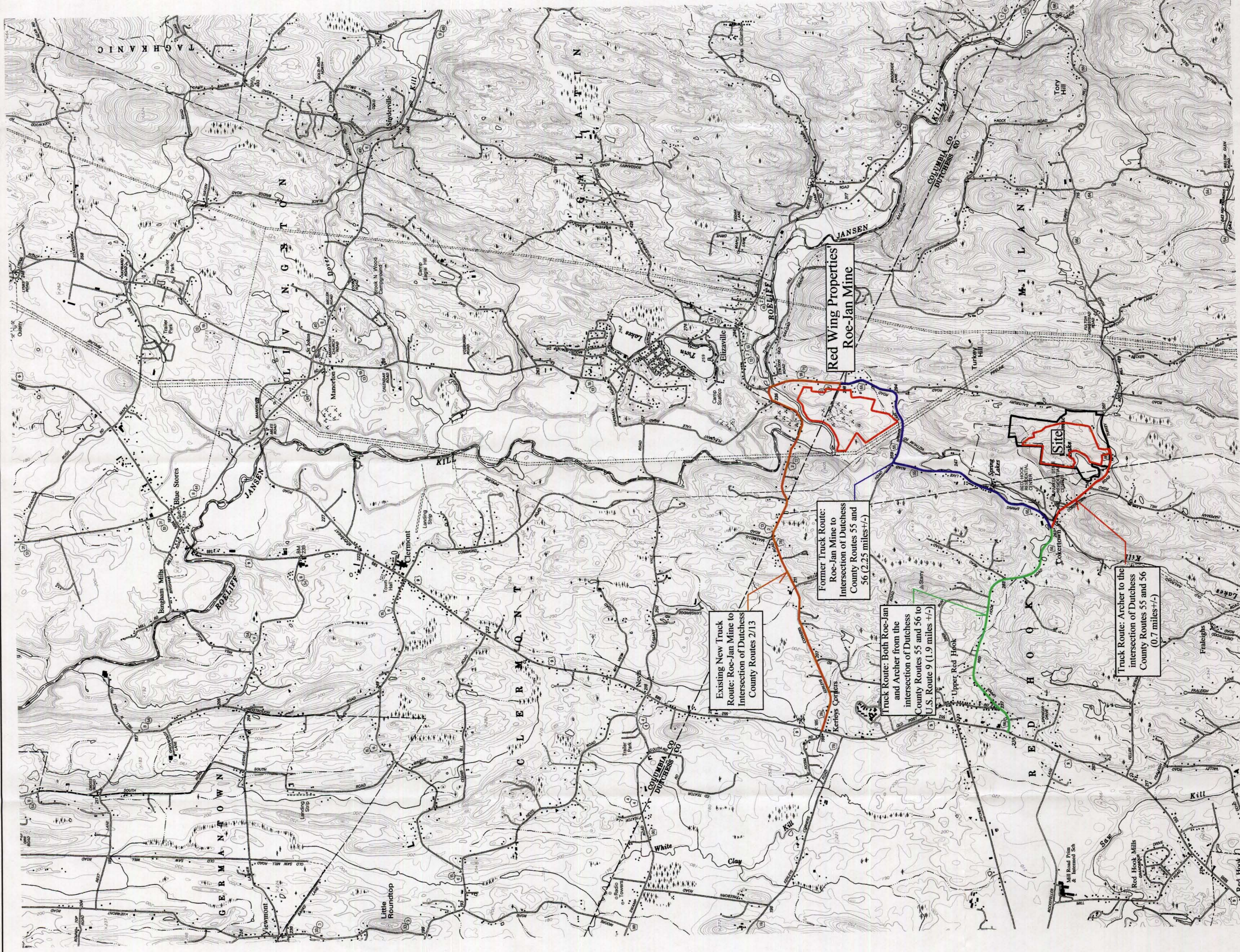


TOWNSHIP LOCATOR
SCALE: 1:250,000



QUADRANGLE INDEX
SCALE: 1:250,000



Red Wing Properties
Roe-Jan Mine

Existing New Truck
Route: Roe-Jan Mine to
Intersection of Dutchess
County Routes 2/13

Former Truck Route:
Roe-Jan Mine to
Intersection of Dutchess
County Routes 55 and 56
(2.25 miles +/-)

Truck Route: Both Roe-Jan
and Archer from the
Intersection of Dutchess
County Routes 55 and 56 to
U.S. Route 9 (1.9 miles +/-)

Truck Route: Archer to the
Intersection of Dutchess
County Routes 55 and 56
(0.7 miles +/-)

Site

RED WING PROPERTIES, INC.
Archer Mine
Clement, Dutchess County, New York

LOCATION MAP
for
New York State Department of Environmental Conservation

Geology & Land Conservation Consultants, Inc.
3 Bannock Road, Troy, New York 12180
Phone: (518) 276-9500 FAX: (518) 276-9922


MAP REVISIONS

BY	DATE	DESCRIPTION
PHG	12/8/06	Add new existing truck route

DETAILS

Date: 6/21/06
Scale: 1" = 2000'
Contour Interval: 10'
Datum: MSL
USGS Base: Clement, NY 7.5
Project Manager: PHG
Drafted by: JWR
Checked by: PHG
Drawn: Aug. 10/1994

LEGEND



GRAPHIC SCALE

